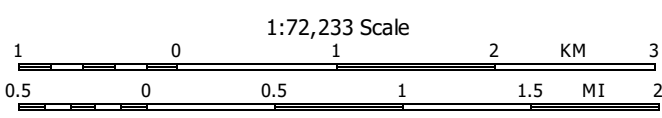
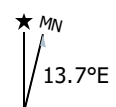


Google

Map data ©2015 Google

Report a map error

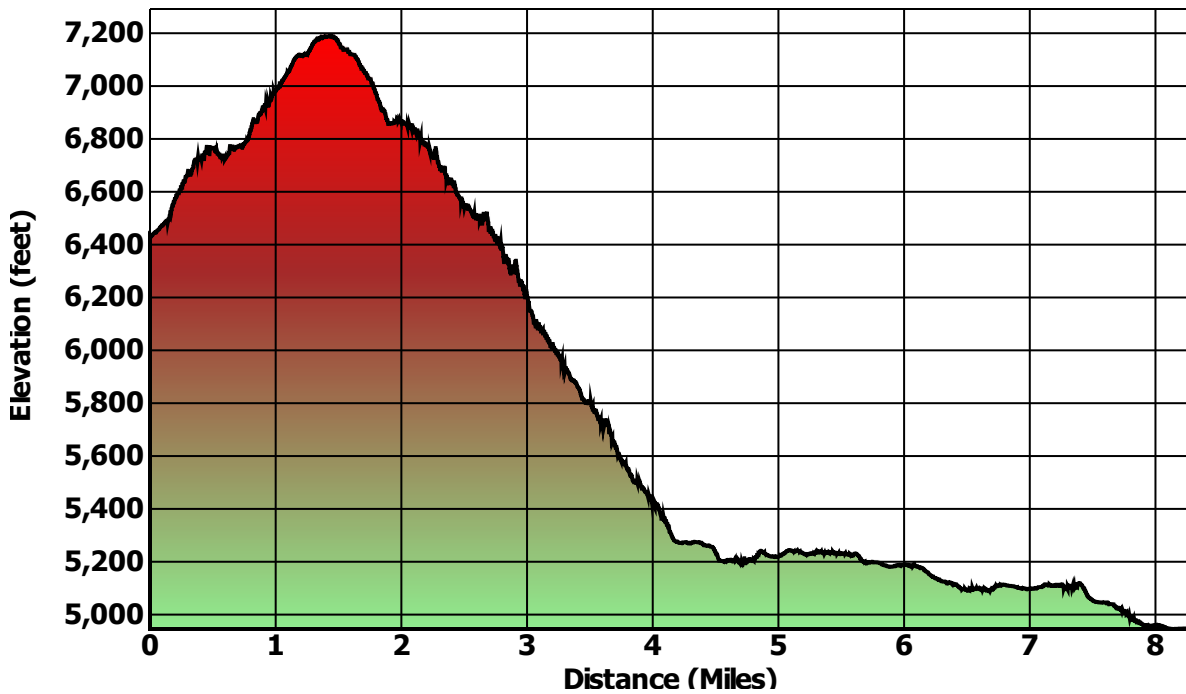


Trip 7/31/15

Author:	huyetm
Activity:	Hiking
State:	Montana (MT)
Distance:	8.27mi
Average Speed:	1.6 mph - 0:37:53/mi
Duration:	5:13:34
Difficulty:	5/10
Rating:	Unrated

Elevation Graph

Track 1



Tracks

Track 1

Distance: 8.27 mi	Points: 3063	Calories: 1132
Total Time: 5:13:34	Speed: 1.6 mph	Pace: 37:53 / mi

Points of Interest

Photo 1

Location: 48.7783122, -113.764351

Photo 2

Location: 48.78336485, -113.75295733

Photo 3

Location: 48.78338823, -113.75294812

Photo 4

Location: 48.78336934, -113.75297447

Photo 5

Location: 48.7865755, -113.73983438

Photo 6

Location: 48.79493487, -113.71181706

Routes