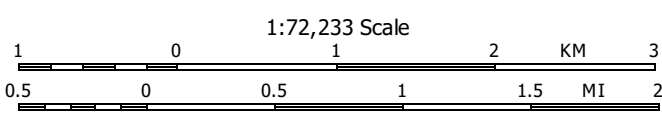
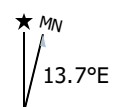


Google

Map data ©2015 Google

Report a map error

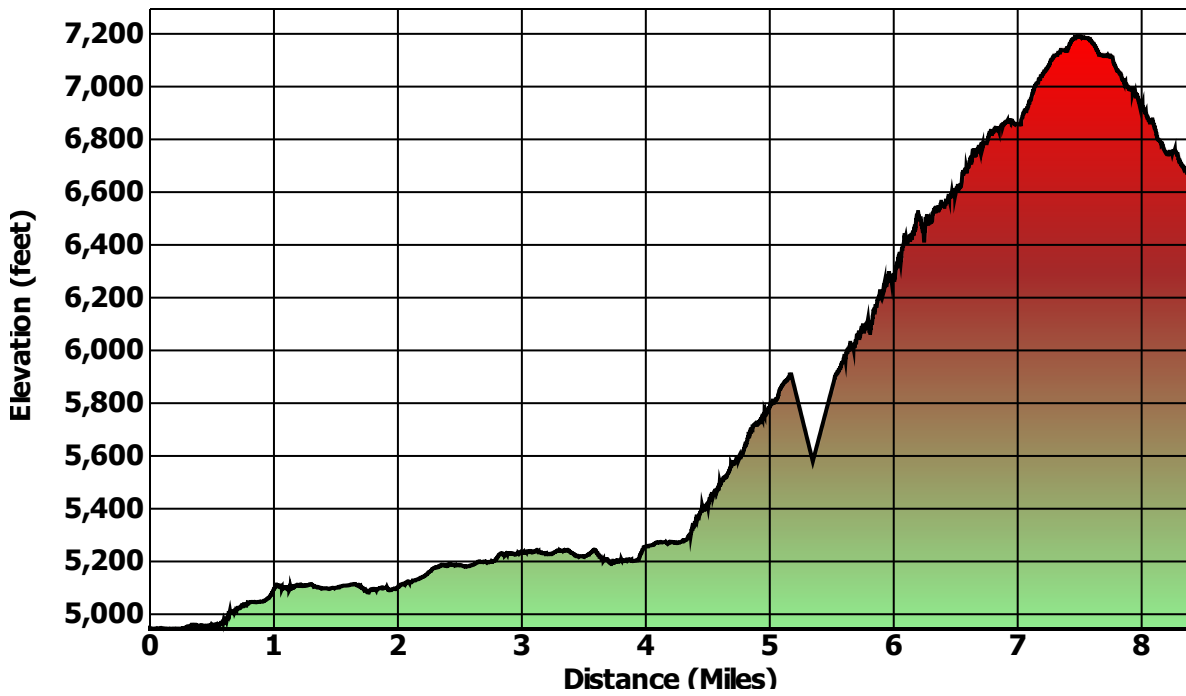


Trip 7/30/15

Author:	huyetm
Activity:	Hiking
State:	Montana (MT)
Distance:	8.39mi
Average Speed:	1.3 mph - 0:46:58/mi
Duration:	6:34:08
Difficulty:	5/10
Rating:	Unrated

Elevation Graph

Track 1



Tracks

Track 1

Distance: 8.39 mi	Points: 2919	Calories: 1147
Total Time: 6:34:08	Speed: 1.3 mph	Pace: 46:58 / mi

Points of Interest

Photo 1

Location: 48.78140034, -113.74498851

Photo 2

Location: 48.78235421, -113.74838398
Sheep blocking our way

Routes

