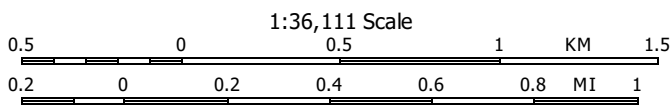
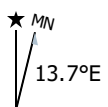


Google

Map data ©2015 Google 500 m

[Report a map error](#)

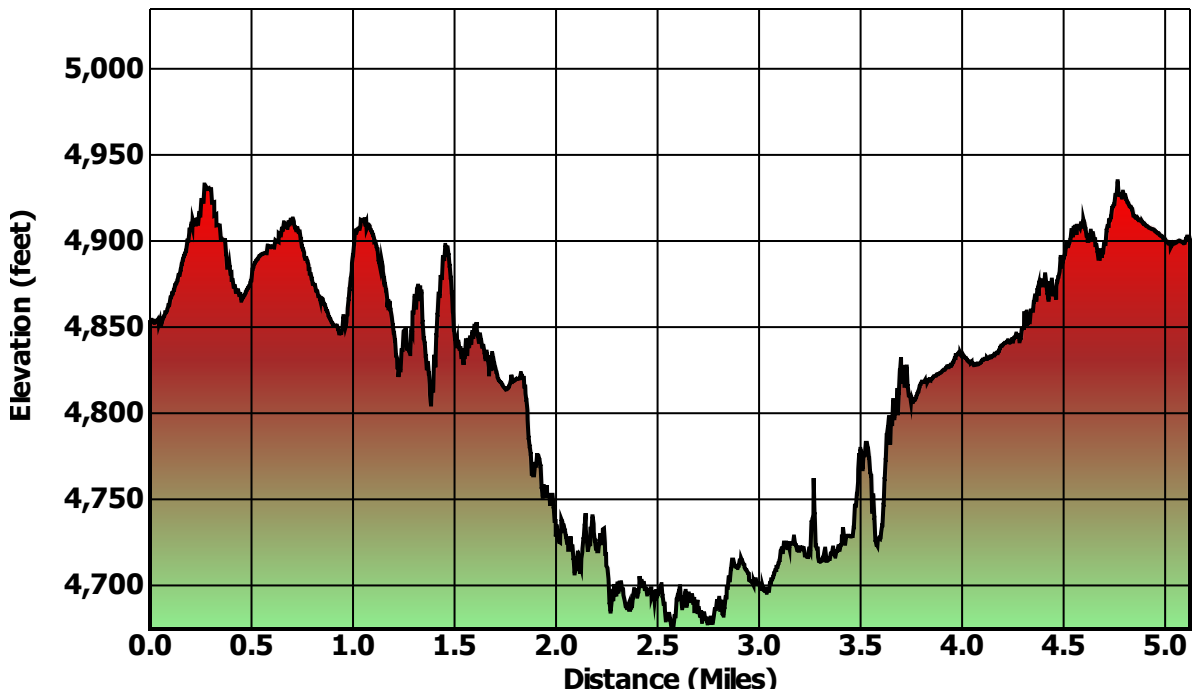


Trip 7/28/15

Author:	huyetm
Activity:	Hiking
State:	Montana (MT)
Distance:	5.12mi
Average Speed:	1.3 mph - 0:47:57/mi
Duration:	4:05:38
Difficulty:	5/10
Rating:	Unrated

Elevation Graph

Track 1



Tracks

Track 1

Distance: 5.12 mi	Points: 1879	Calories: 700
Total Time: 4:05:38	Speed: 1.3 mph	Pace: 47:57 / mi

Points of Interest

Photo 1

Location: 48.90820361, -113.72197627

Photo 2

Location: 48.9082838, -113.72185749
Dawn of the mist falls

Routes

